

Koordinate tačaka granice plana

1656868.52	4693439.65	101	46569752.19	4692984.37
21656864.40	4693431.95	102	46569742.72	4692978.75
36568626.44	4693467.10	103	46569736.42	4692979.82
46568616.98	4693471.28	104	46569735.26	4692979.44
56568619.84	4693472.57	105	46569735.12	4692984.12
66568621.19	4693475.76	106	46569714.97	4692982.59
76568626.41	4693480.32	107	46569705.75	4692970.21
86568632.73	4693485.43	108	46569704.69	4692964.86
96568640.18	4693492.92	109	46569695.63	4692954.09
106568643.74	4693496.07	110	46569687.03	4692952.93
116568647.29	4693499.22	111	46569675.01	4692955.75
126568648.76	4693501.11	112	46569671.44	4692959.93
136568657.64	4693504.42	113	46569665.10	4692954.70
146568666.05	4693506.33	114	46569651.78	4692943.33
156568672.75	4693509.71	115	46569648.53	4692951.12
166568678.65	4693519.07	116	46569626.68	4692955.51
176568684.74	4693528.97	117	46569619.94	4692965.20
186568691.77	4693537.07	118	46569601.36	4692954.76
196568701.65	4693542.84	119	46569592.60	4692930.17
206568716.92	4693551.79	120	46569590.47	4692927.60
216568744.17	4693565.91	121	46569585.36	4692925.76
226568768.17	4693574.04	122	46569570.49	4692955.24
236568778.21	4693585.56	123	46569561.64	4692972.19
246568797.37	4693595.39	124	46569556.96	4692964.24
256568828.91	4693543.10	125	46569552.81	4692956.17
266568864.67	4693544.14	126	46569550.04	4692951.28
276568864.87	4693541.62	127	46569545.58	4692948.51
286568870.57	4693540.92	128	46569537.07	4692961.97
296568873.96	4693544.32	129	46569535.32	4692957.76
306568885.07	4693536.67	130	46569531.87	4692932.00
316568896.41	4693525.94	131	46569525.44	4692934.89
326568957.28	4693537.58	132	46569508.49	4692938.14
336568999.19	4693533.04	133	46569501.40	4692958.28
346569005.08	4693535.93	134	46569490.72	4693032.53
356569004.47	4693526.53	135	46569373.65	4693048.51
366569025.93	4693524.73	136	46569348.02	4693060.86
376569018.82	4693511.17	137	46569325.22	4693072.17
386569064.22	4693489.71	138	46569304.41	4693079.14
396569095.17	4693465.66	139	46569285.32	4693088.19
406569129.69	4693451.92	140	46569285.56	4693086.46
416569128.22	4693436.09	141	46569266.26	4693101.24
426569287.48	4693426.76	142	46569176.79	4693065.51
436569328.87	4693432.35	143	46569107.24	4693038.28
446569334.27	4693426.24	144	46569097.01	4693048.99
456569350.61	4693413.31	145	46569062.59	4693039.30
466569367.58	4693409.62	146	46569050.82	4693063.92
476569361.57	4693395.54	147	46569009.88	4693074.11
486569357.89	4693346.29	148	46568965.47	4693084.51
496569366.70	4693327.59	149	46568956.79	4693091.84
506569381.54	4693338.37	150	46568946.37	4693095.91
516569379.88	4693300.95	151	46568945.06	4693093.75
526569379.19	4693283.83	152	46568946.29	4693089.77
536569374.39	4693255.48	153	46568946.99	4693088.08
546569372.78	4693225.61	154	46568945.32	4693085.30
556569373.46	4693221.94	155	46568944.55	4693085.05
566569374.58	4693218.44	156	46568943.43	4693085.40
576569372.28	4693192.80	157	46568954.48	4693094.32
586569371.61	4693198.39	158	46568956.36	4693097.31
596569365.77	4693175.86	159	46568924.16	4693099.23
606569368.92	4693165.10	160	46568925.14	4693101.49
616569368.83	4693145.84	161	46568925.06	4693101.09
626569388.70	4693149.93	162	46568926.66	4693102.40
636569440.74	4693131.55	163	46568920.20	4693101.38
646569462.52	4693082.12	164	46568916.17	4693101.61
656569520.38	4693032.89	165	46568871.47	4693142.29
666569528.58	4692995.62	166	46568876.18	4693153.63
676569564.75	4692979.23	167	46568869.63	4693160.49
686569566.30	4692977.25	168	46568882.27	4693166.54
696569572.97	4692978.46	169	46568844.41	4693154.19
706569573.41	4692984.06	170	46568848.23	4693146.18
716569572.22	4692998.84	171	46568842.73	4693139.74
726569573.29	4693016.85	172	46568839.96	4693120.56
736569565.90	4693047.02	173	46568823.46	4693132.20
746569565.53	4693061.50	174	46568804.15	4693142.21
756569577.90	4693098.76	175	46568786.89	4693138.37
766569592.52	4693101.60	176	46568779.56	4693140.61
776569613.03	4693105.16	177	46568738.88	4693122.76
786569617.59	4693123.77	178	46568735.71	4693117.10
796569626.21	4693128.80	179	46568729.33	4693116.08
806569642.79	4693129.43	180	46568727.67	4693113.32
816569651.24	4693128.63	181	46568720.73	4693109.93
826569655.91	4693129.03	182	46568711.37	4693113.86
836569659.51	4693129.82	183	46568687.37	4693105.54
846569668.09	4693130.22	184	46568660.01	4693099.38
856569678.51	4693131.89	185	46568647.18	4693097.91
866569684.90	4693132.76	186	46568626.80	4693099.24
876569697.13	4693118.13	187	46568609.93	4693104.42
886569702.86	4693111.25	188	46568597.76	4693114.88
896569707.28	4693124.58	189	46568602.70	4693167.32
906569712.10	4693121.39	190	46568610.37	4693200.90
916569723.13	4693109.32	191	46568635.28	4693223.11
926569725.46	4693105.74	192	46568643.37	4693226.48
936569727.00	4693077.45	193	46568678.26	4693201.08
946569737.65	4693076.98	194	46568708.27	4693236.18
956569729.75	4693072.54	195	46568725.60	4693237.85
966569728.57	4693064.53	196	46568745.31	4693225.91
976569736.00	4693033.66	197	46568788.92	4693230.23
986569744.44	4693020.51	198	46568802.35	4693225.75
996569748.62	4693009.11	199	46568819.90	4693237.11
1006569756.02	4692995.08	200	46568818.22	4693240.21
		201	46568802.01	4693242.00
		202	46568819.82	4693248.26
		203	46568809.66	4693265.05
		204	46568786.17	4693203.88
		205	46568778.50	4693155.59
		206	46568783.70	4693191.94
		207	46568786.78	4693224.38
		208	46568786.45	4693238.27
		209	46568775.10	4693225.47
		210	46568763.34	4693267.35
		211	46568708.91	4693240.04

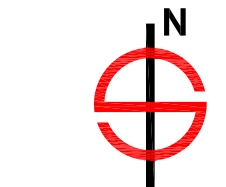

PLAN, jul 2014.

PROSTORNI PLAN POSEBNE NAMJENE  
NP LOVČEN

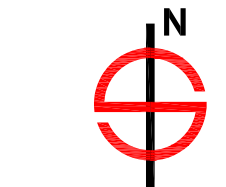
DETALJNA RAZRADA  
LOKACIJE "IVANOVA KORITA"

Topografsko geodetska podloga sa  
granicom plana



Naručilac:  
Vlada Crne Gore  
Ministarstvo održivog razvoja i turizma



Oznaka sjevera



Obradilač:



Razmjera

R=1: 1000

Broj lista

01